

03		
02		
01		
ZMĚNA	POPIS	DATUM



ING. IVAN ŠÍR

PROJEKTOVÁNÍ DOPRAVNÍCH STAVEB CZ s.r.o.
Haškova 1714/3, 500 02 Hradec Králové, tel: +420 603 181 473, sir@sirivan.cz, www.sirivan.cz

IČ: 259 62 914

investor: Královéhradecký kraj

Pivovarské náměstí 1245, 500 03, Hradec Králové

III/2997 Josefov - Hradec králové (odbočka Piletice) - část II.: Silnice III/2997, hranice okresu Náchod - Hradec Králové (odbočka Piletice)

■ kraj:
Královéhradecký

■ MÚ / OU:
Hradec Králové, Jaroměř

■ stupeň utajení:
bez utajení

■ datum:
10 / 2025

■ zakázkové číslo:
O19004

■ stupeň PD:
PDPS

■ odpovědný projektant stavby:
Ing. Ivan Šír

■ odpovědný projektant objektu:
Ing. Jan Fiala

■ vypracoval:
Ing. Jaroslav Seifrt

■ kontroloval:
Ing. Jan Fiala

■ změna číslo:
00

■ měřítko:
1:100

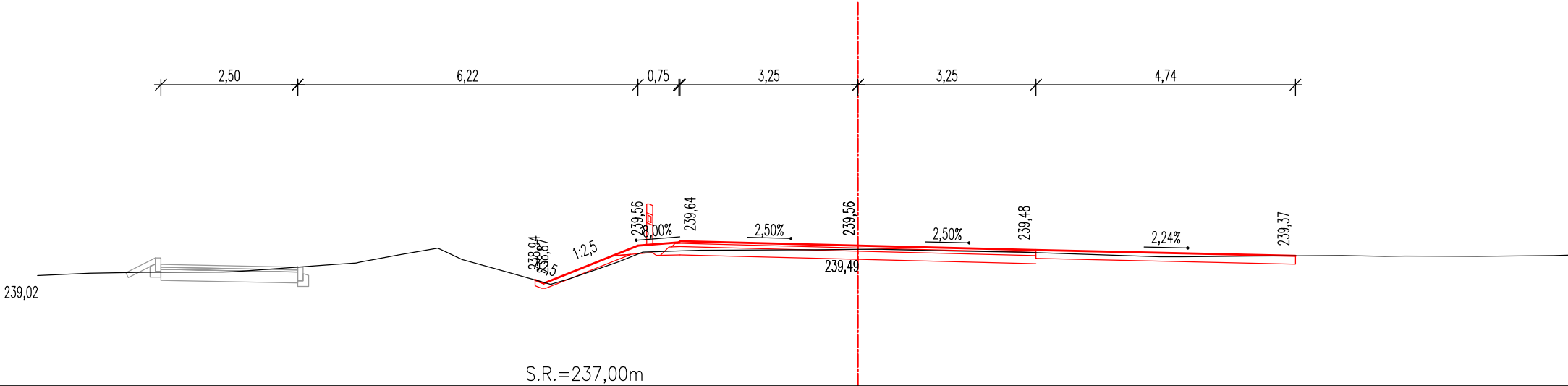
OBJEKTY POZEMNÍCH KOMUNIKACÍ

PRACOVNÍ PŘÍČNÉ ŘEZY 10

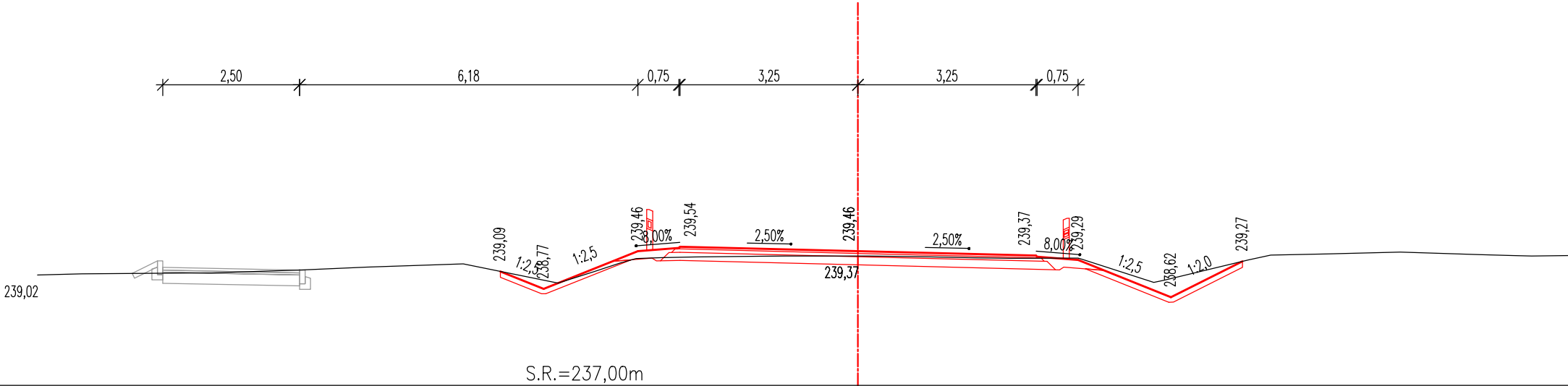
D.1.1.1.

5.10

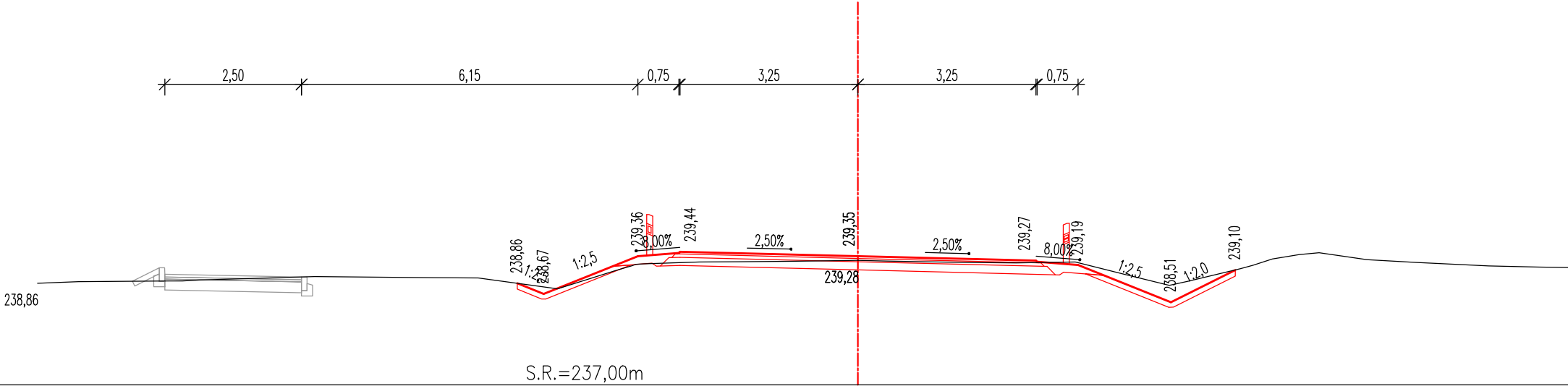
ŘEZ 1
km 12,560 00



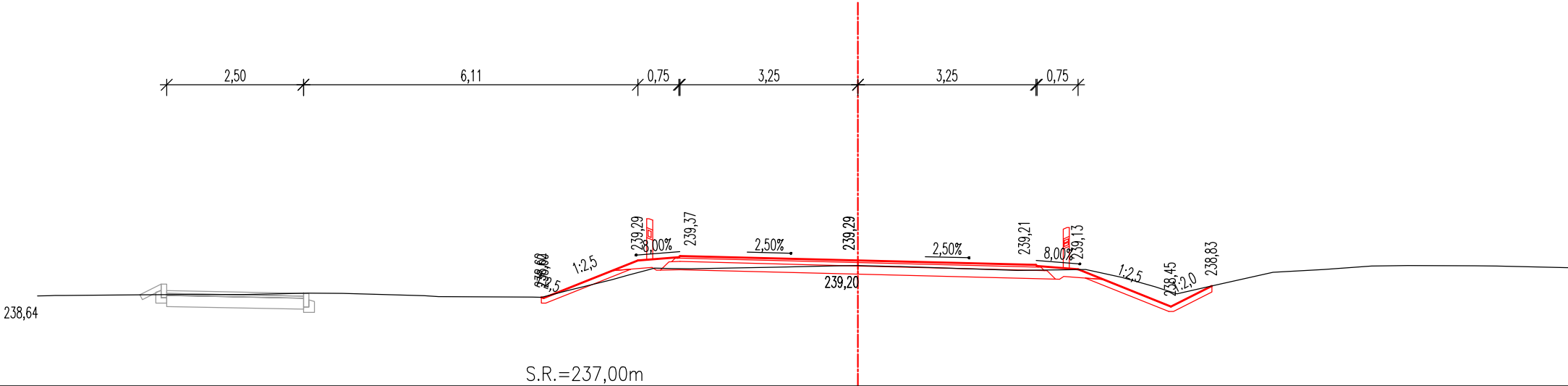
ŘEZ 2
km 12,580 00



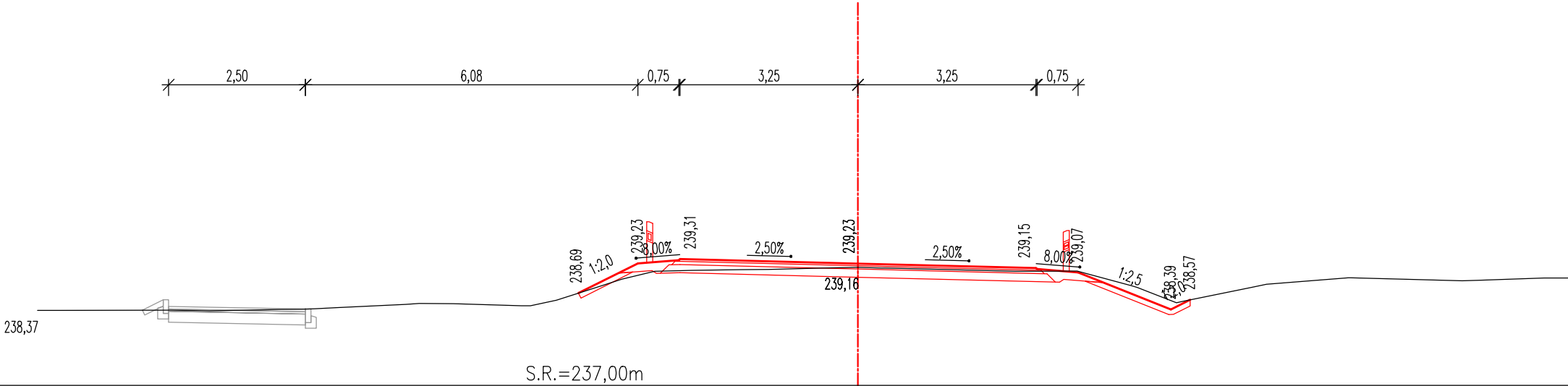
ŘEZ 3
km 12,600 00



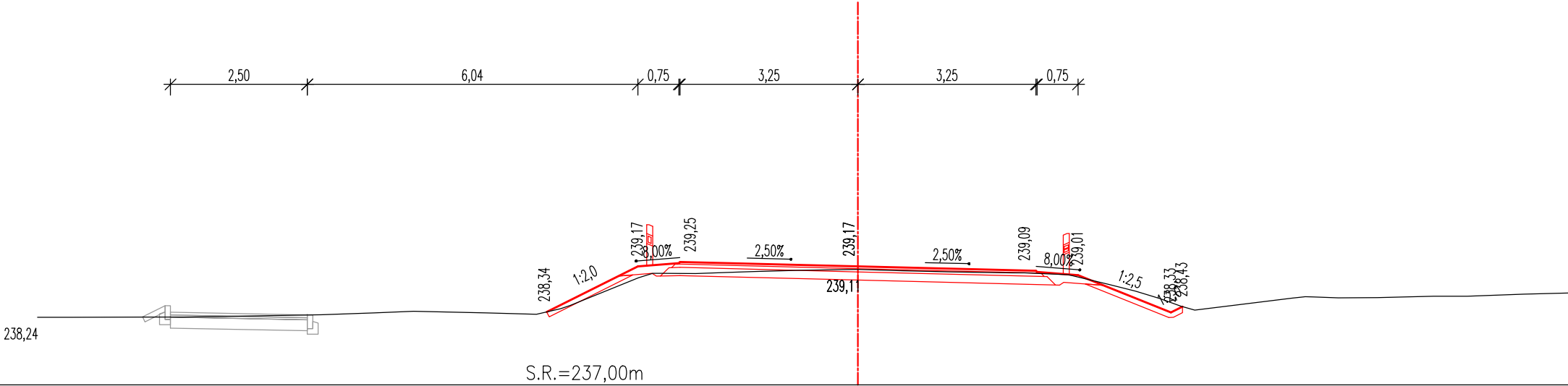
ŘEZ 4
km 12,620 00




ŘEZ 5
km 12,640 00




ŘEZ 6
km 12,660 00




km 12,680 00




km 12,700 00




km 12.720 00




km 12,740 00



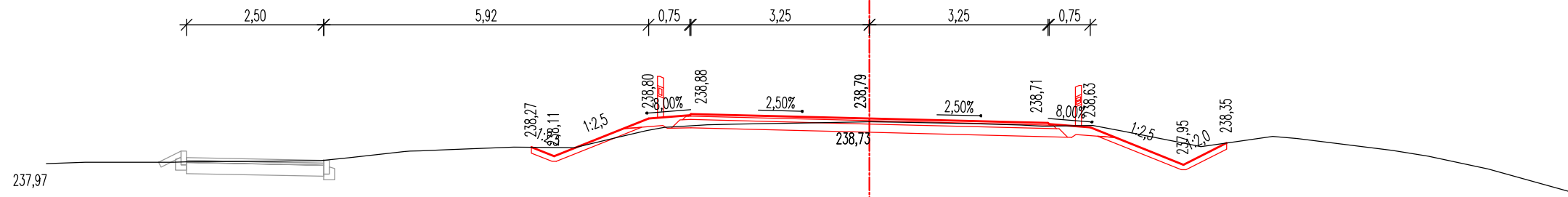
km 12,760 00



km 12-780 00

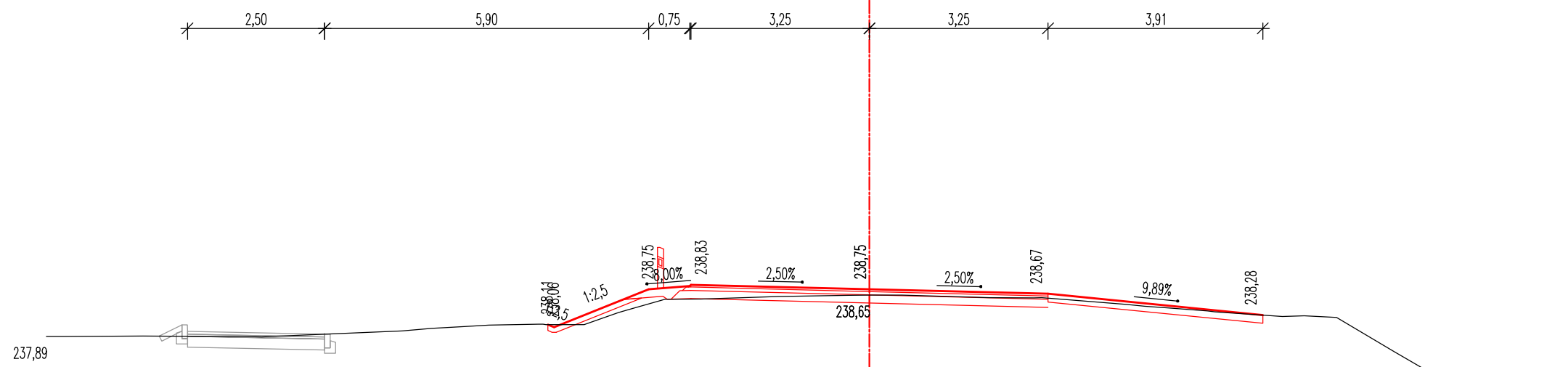


ŘEZ 13
km 12,800 00



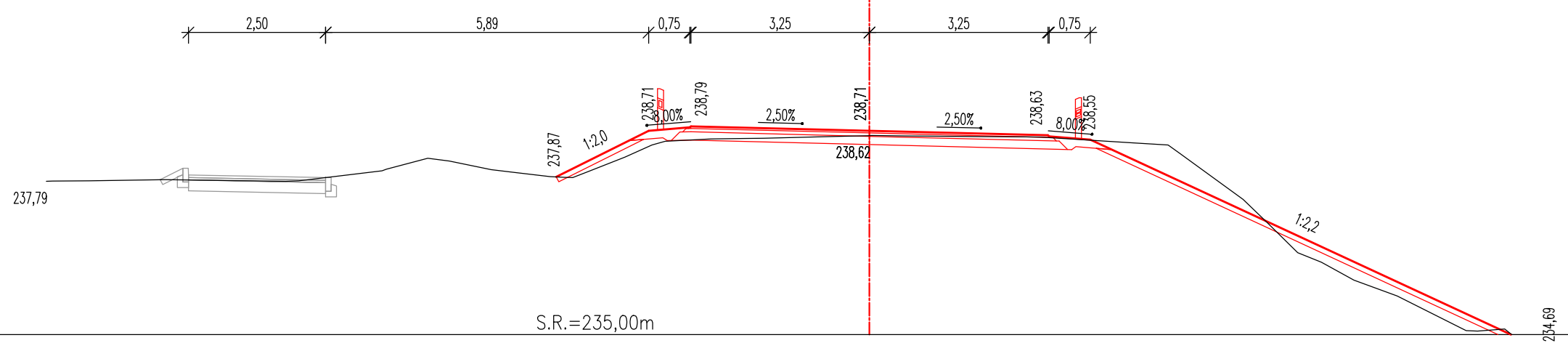
S.R.=235,00m

ŘEZ 14
km 12,820 00



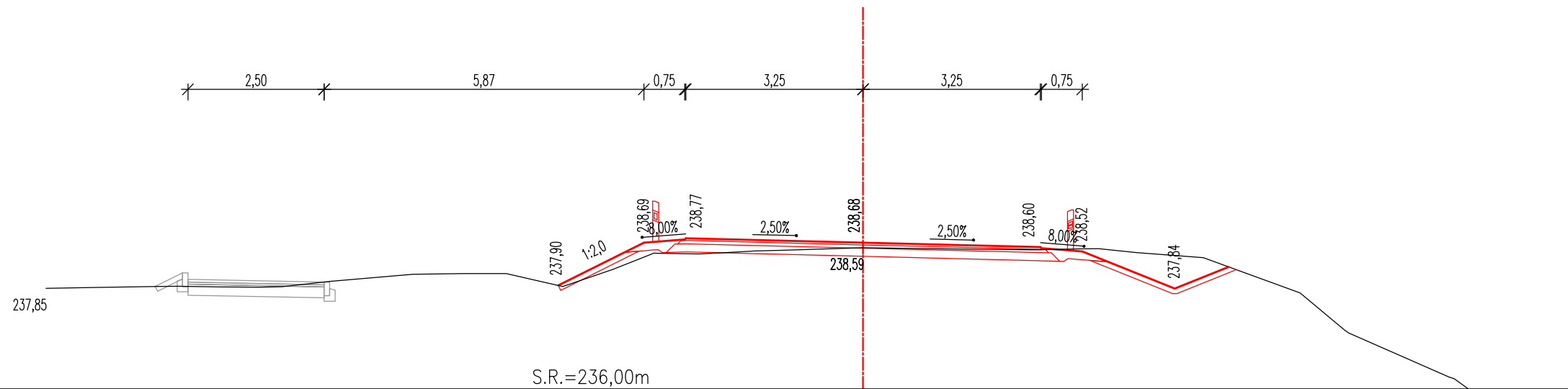
S.R.=236,00m

ŘEZ 15
km 12,840 00

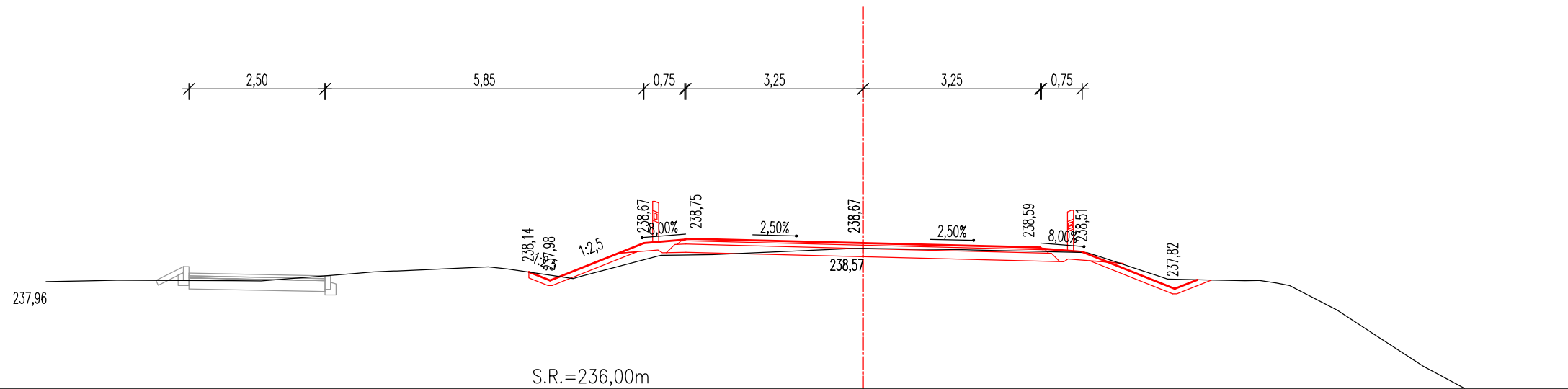


S.R.=235,00m

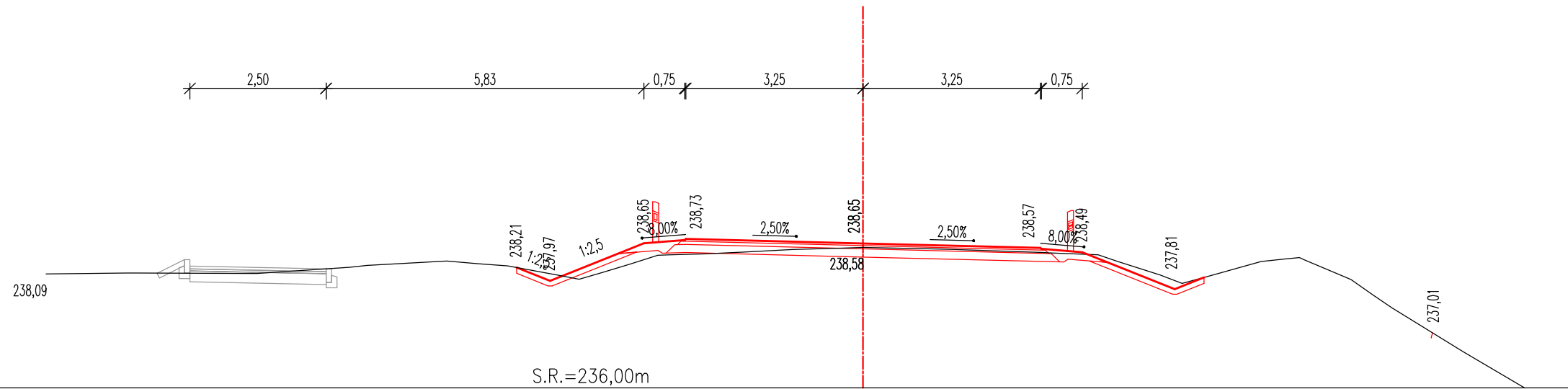
ŘEZ 16
km 12,860 00



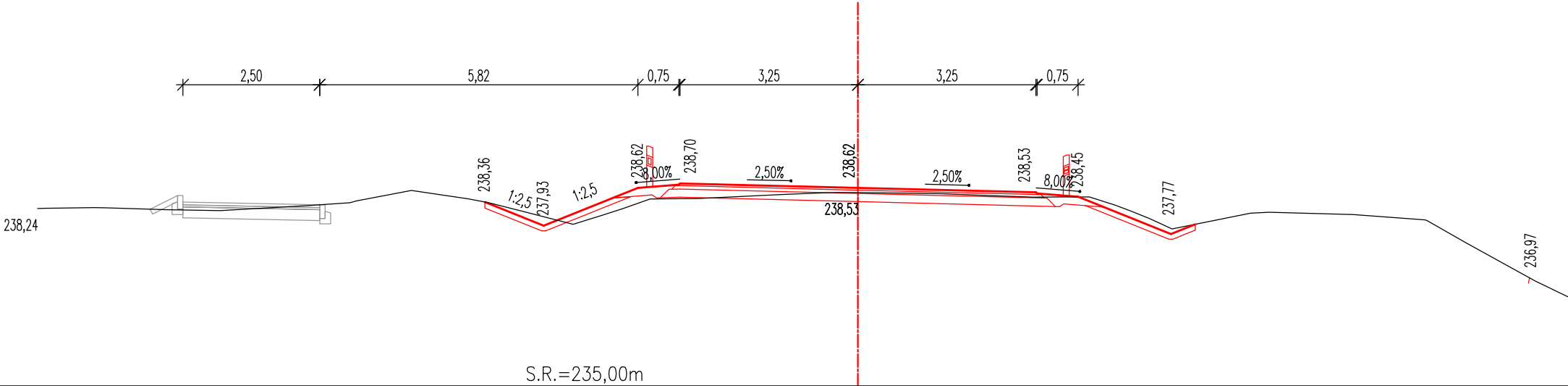
ŘEZ 17
km 12,880 00



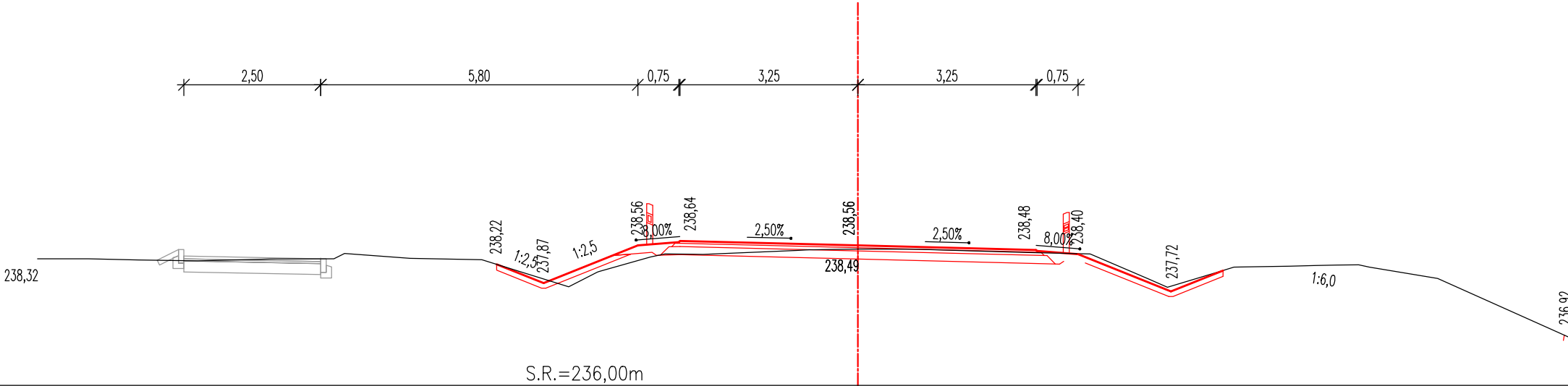
ŘEZ 18
km 12,900 00



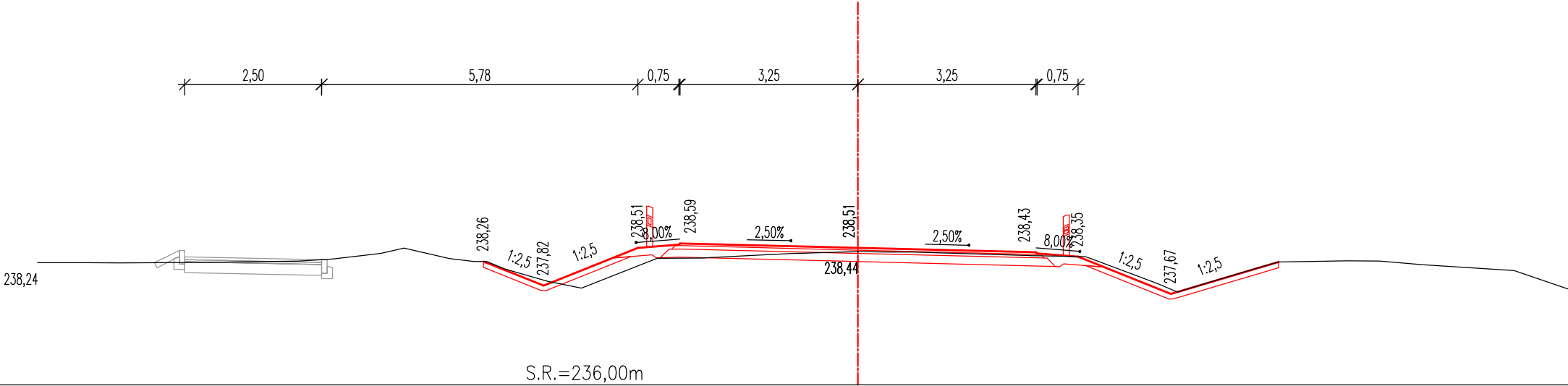
ŘEZ 19
km 12,920 00



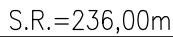
ŘEZ 20
km 12,940 00



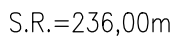
ŘEZ 21
km 12,960 00



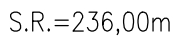
km 12,980 00



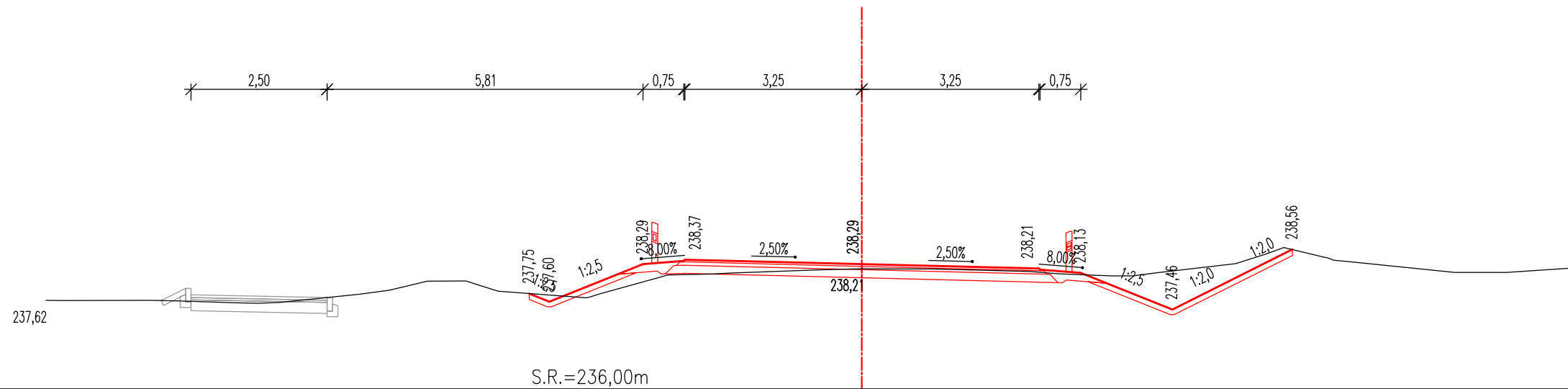
km 13,000 00



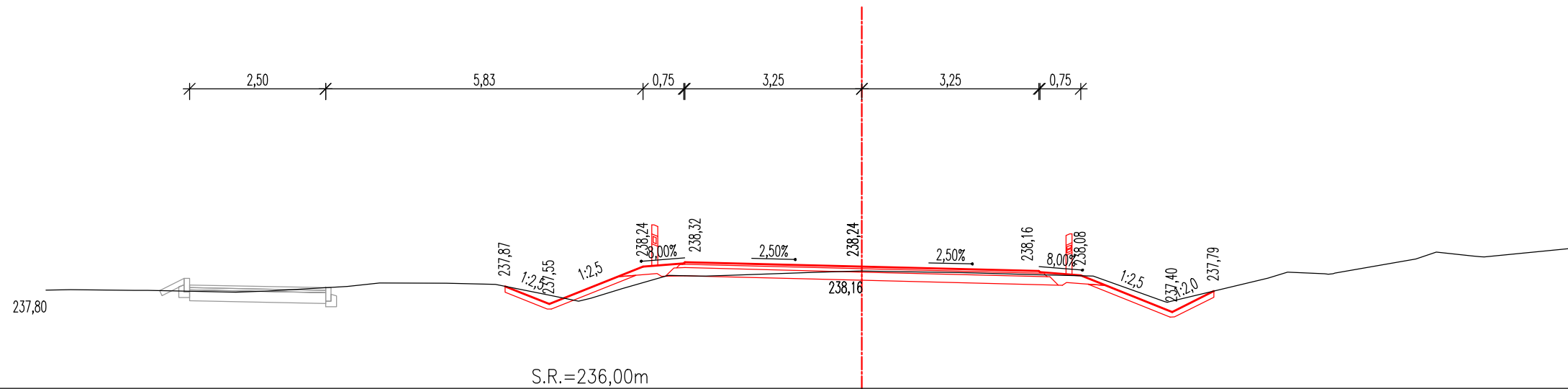
km 13.020 00



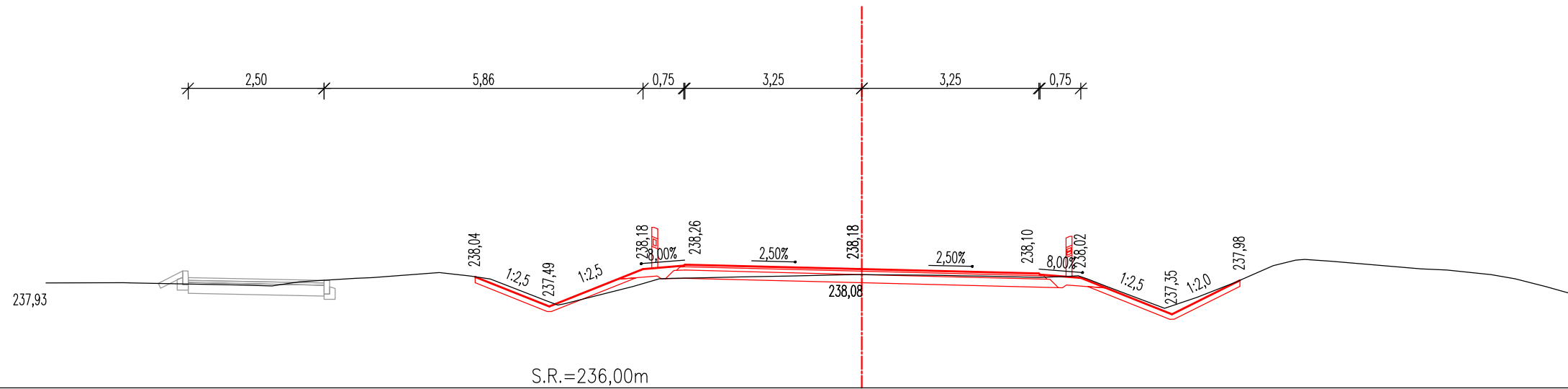
ŘEZ 25
km 13,040 00



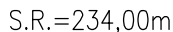
ŘEZ 26
km 13,060 00




ŘEZ 27
km 13,080 00




km 13,100 00




km 13,120 00




km 13,140 00




km 13,160 00



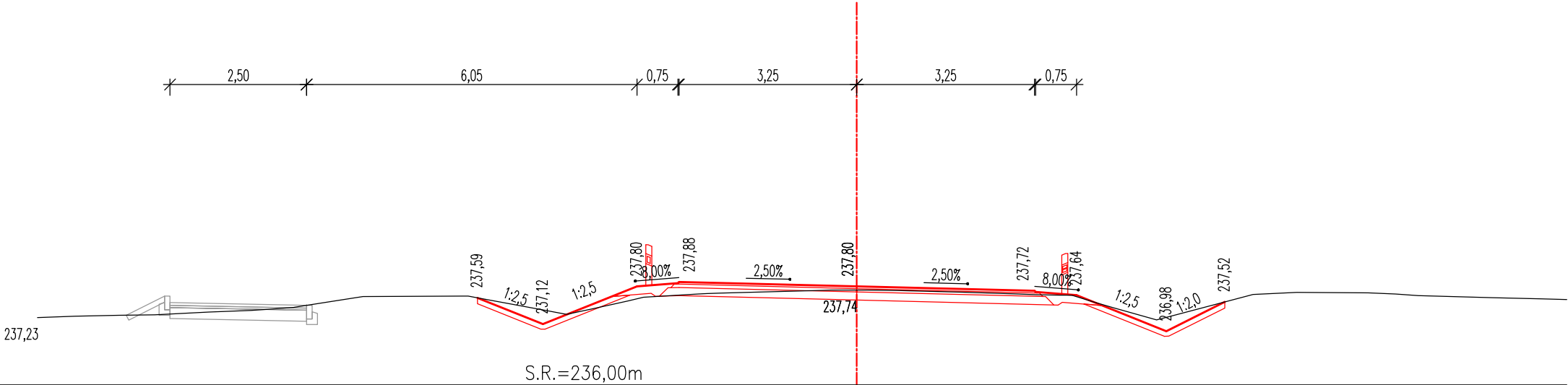
km 13,180 00



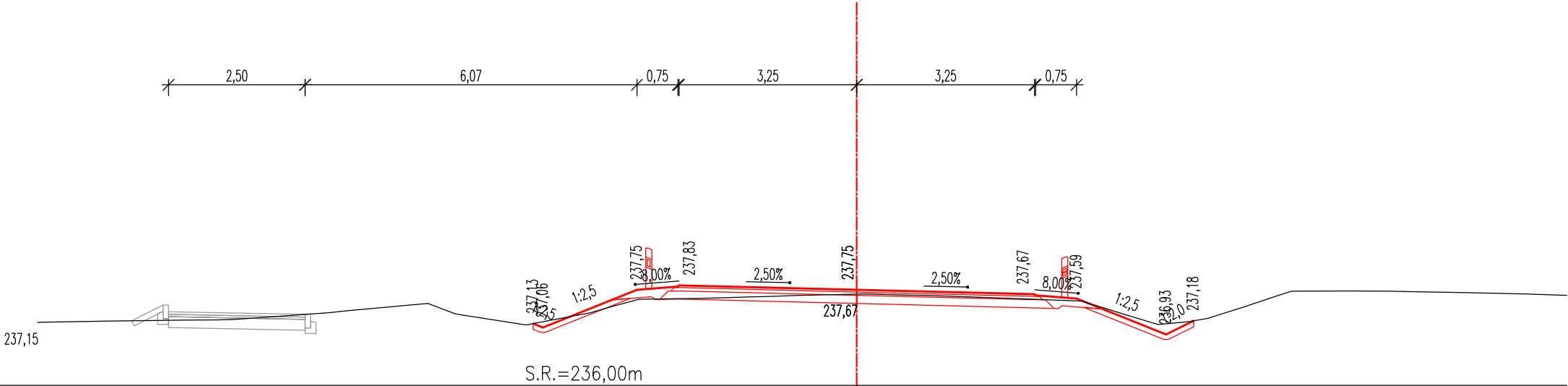
km 13.200 00



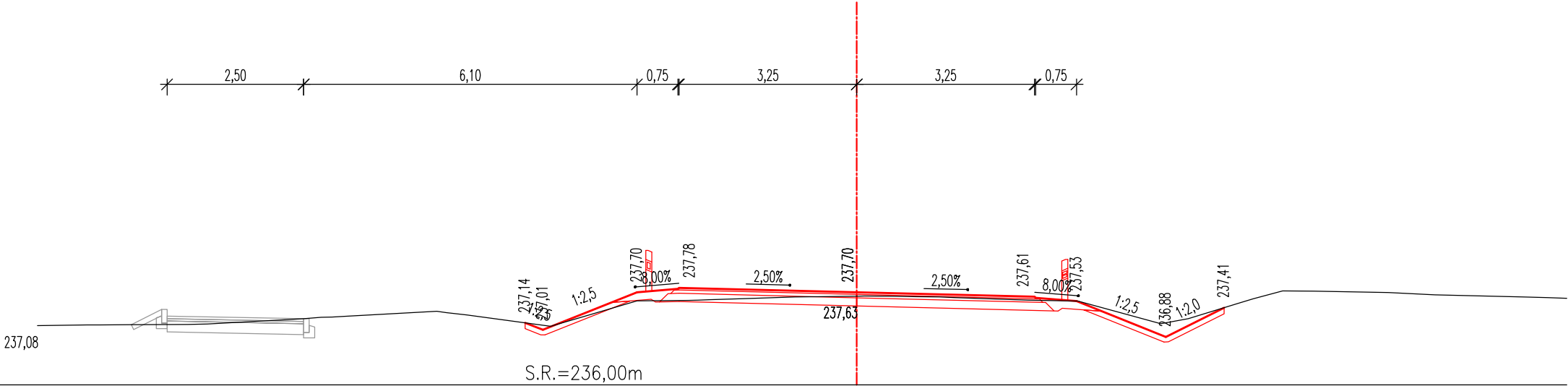
ŘEZ 34
km 13,220 00




ŘEZ 35
km 13,240 00




ŘEZ 36
km 13,260 00




km 13,280 00



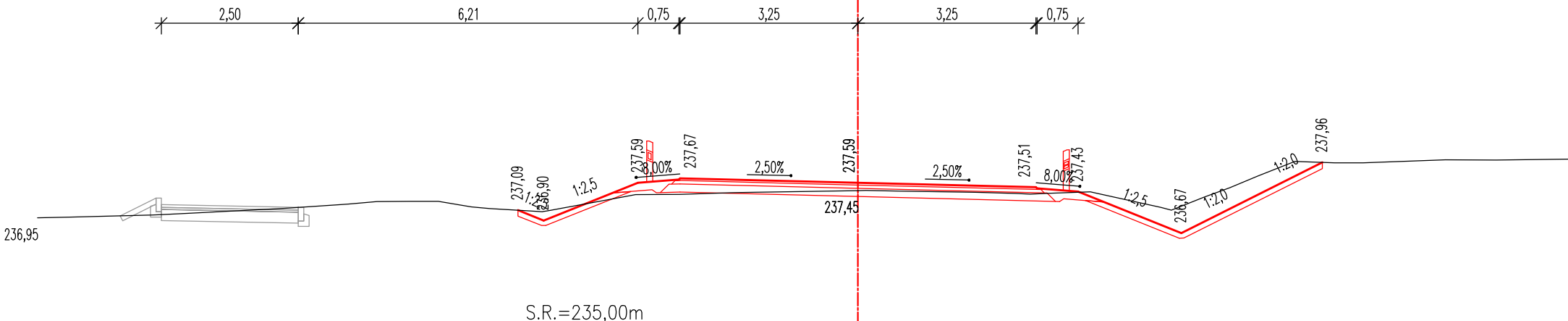
km 13,300 00



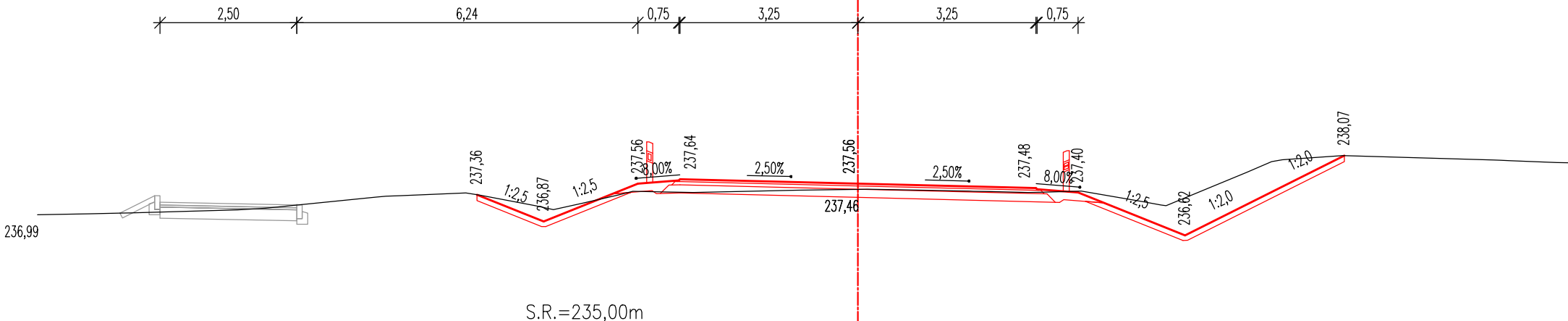
km 13,320 00



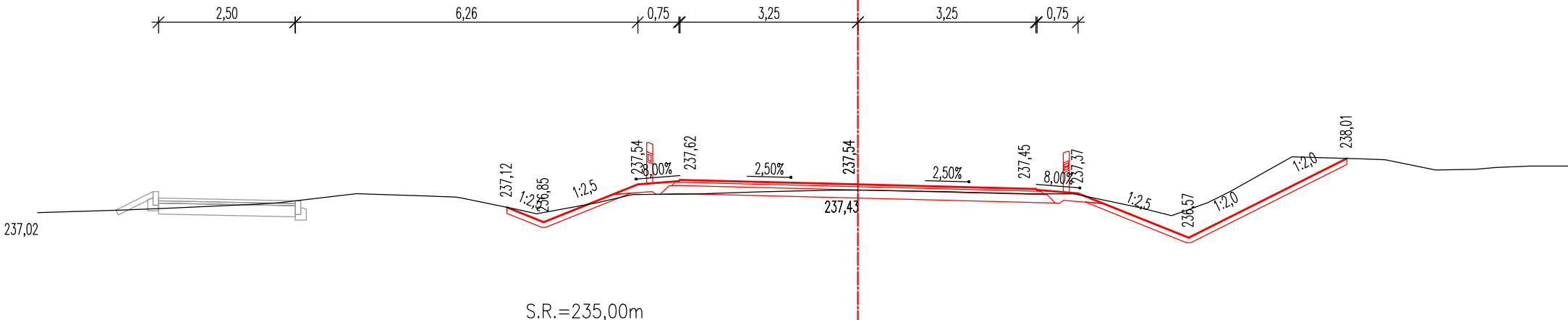
ŘEZ 40
km 13.340 00



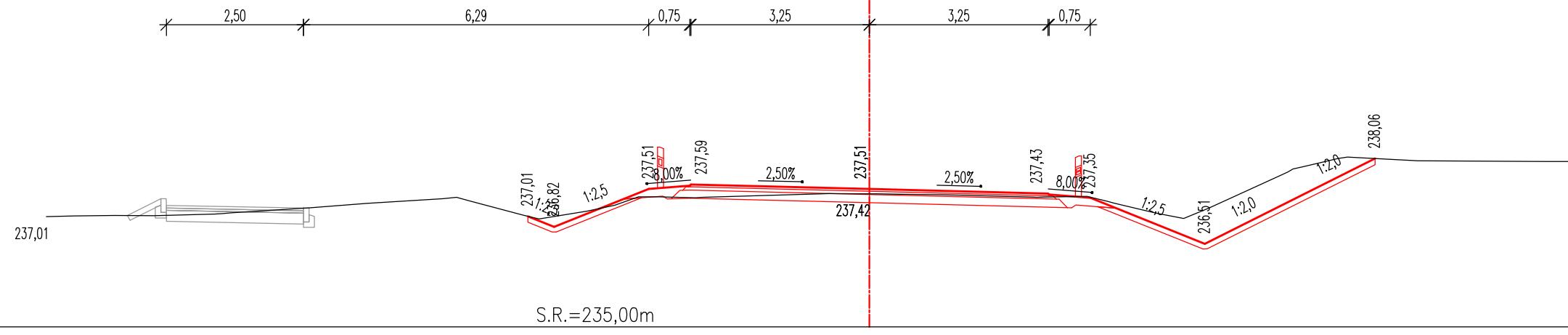
ŘEZ 41
km 13.360 00



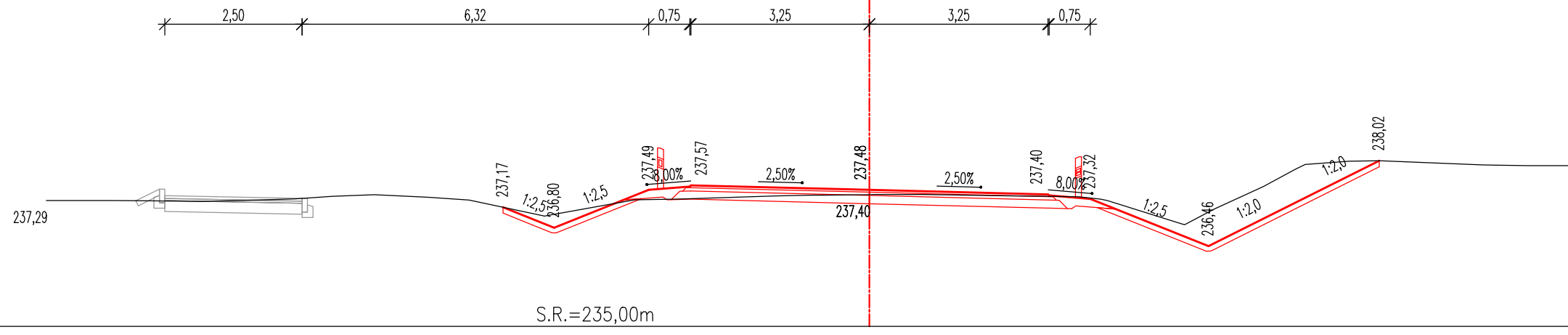
ŘEZ 42
km 13.380 00



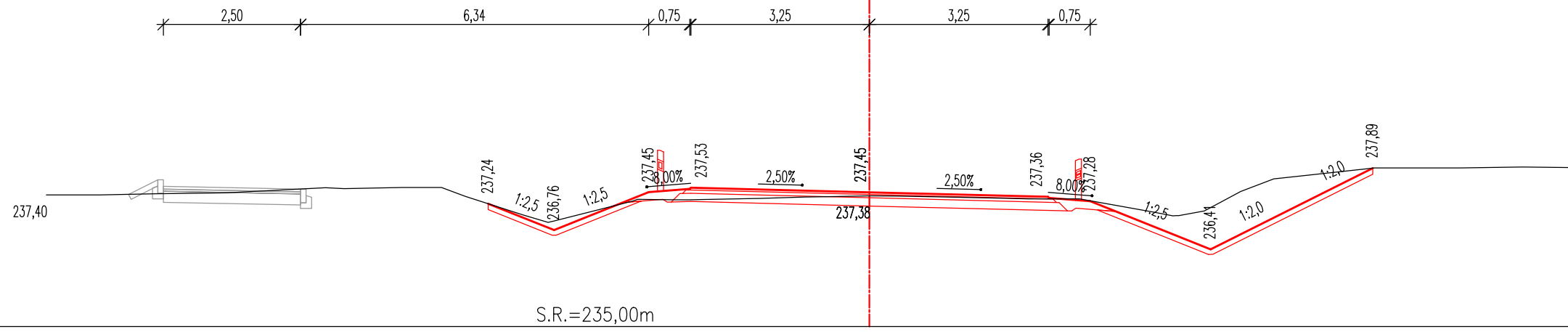
ŘEZ 43
km 13,400 00




ŘEZ 44
km 13,420 00




ŘEZ 45
km 13,440 00




km 13,460 00



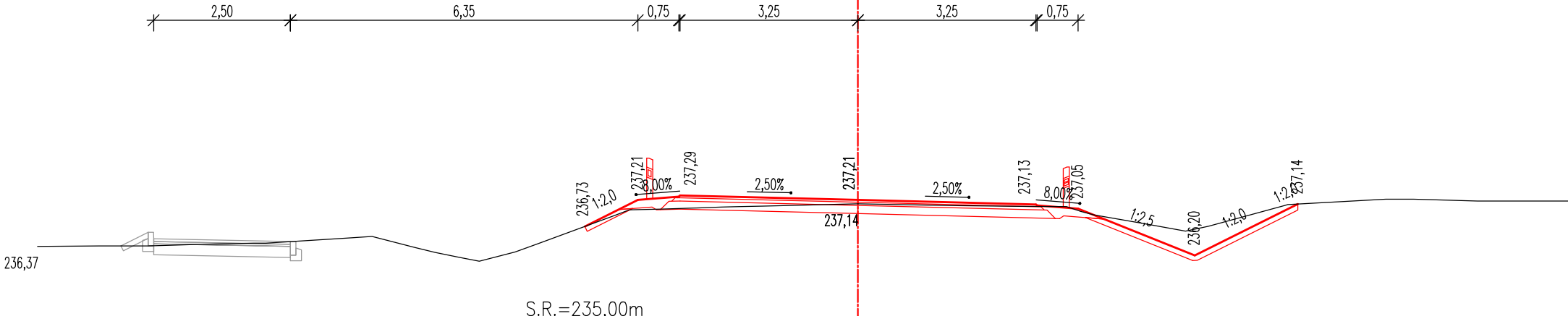
km 13,480 00



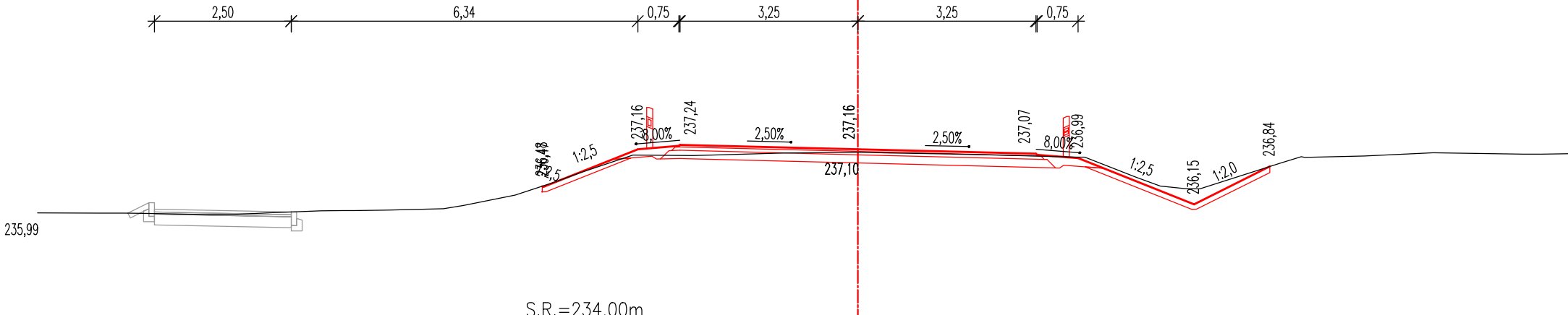
km 13.500 00



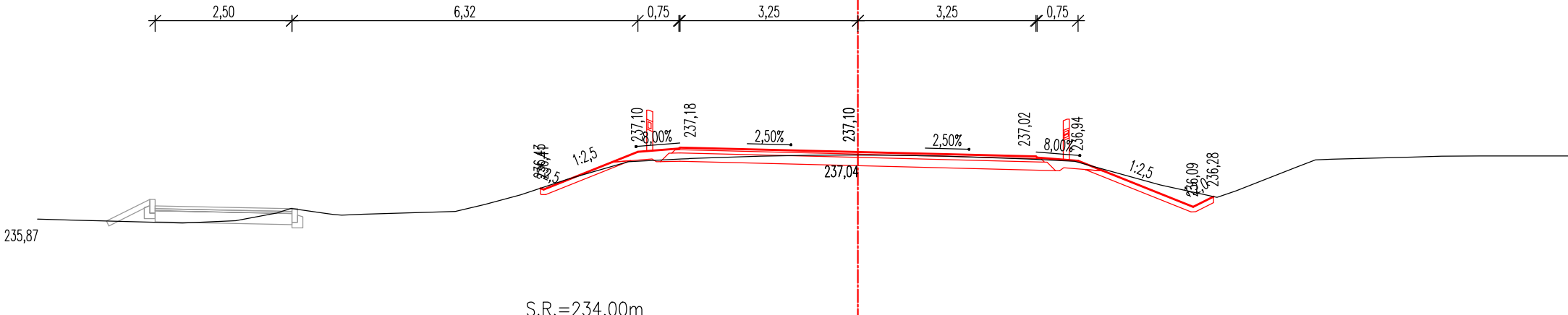
ŘEZ 49
km 13,520 00



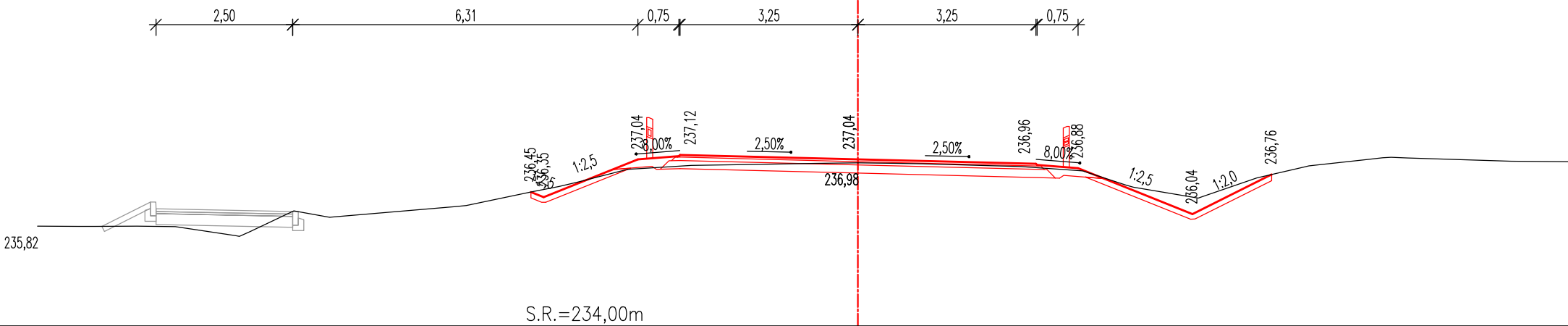
ŘEZ 50
km 13,540 00



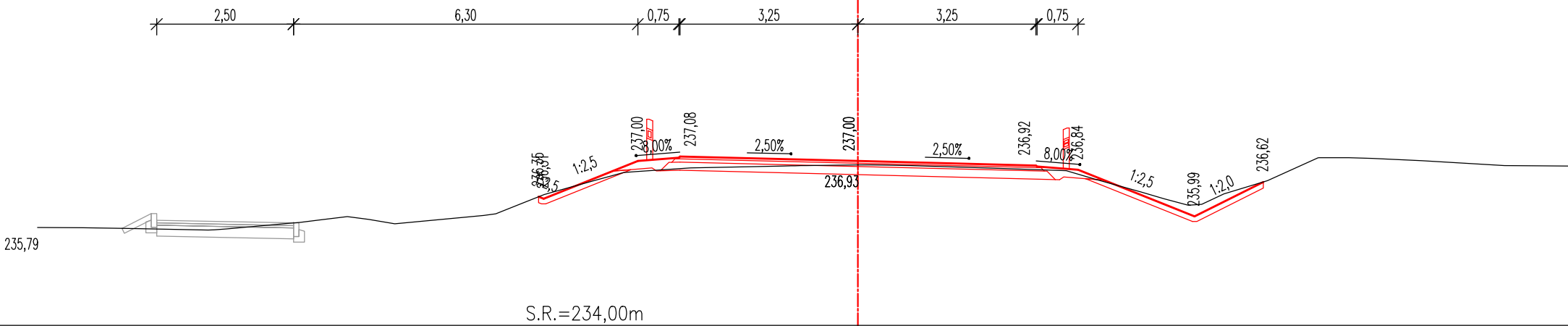
ŘEZ 51
km 13,560 00



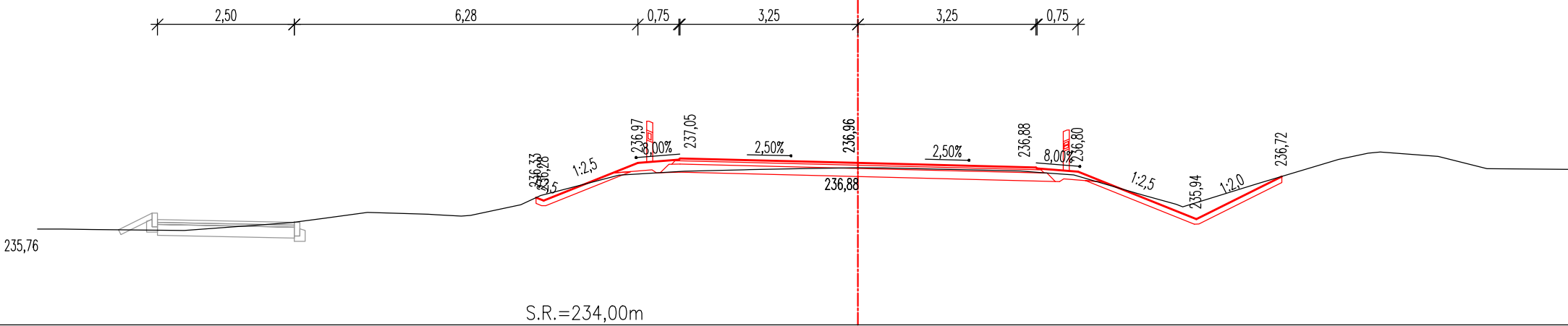
ŘEZ 52
km 13,580 00



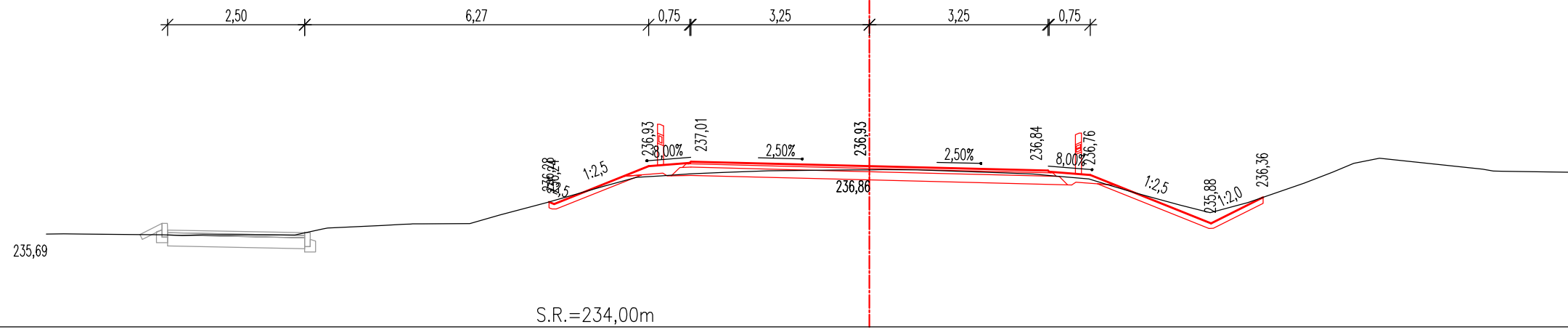
ŘEZ 53
km 13,600 00



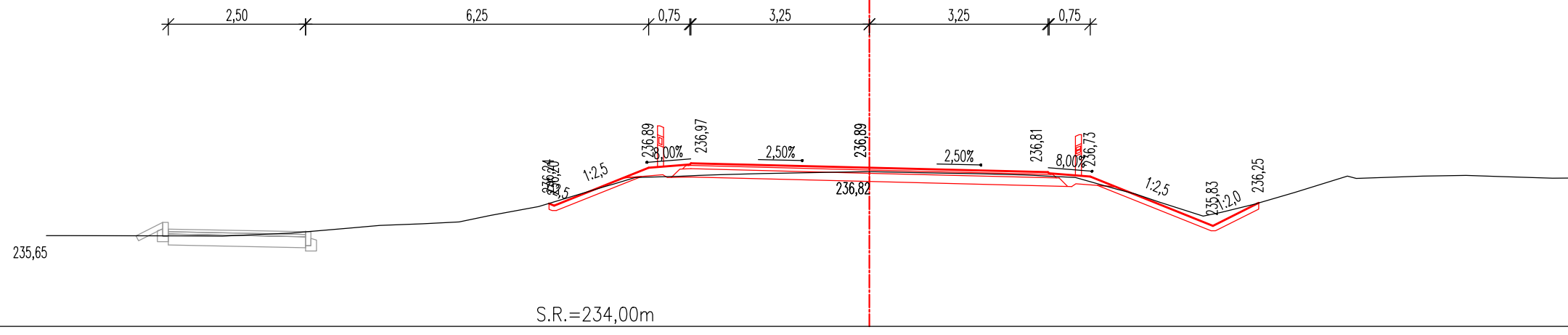
ŘEZ 54
km 13,620 00



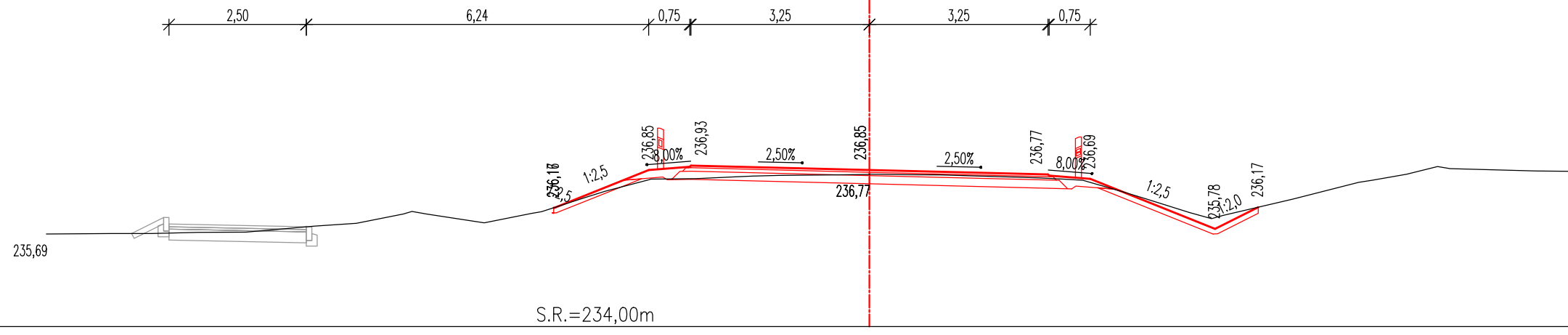
ŘEZ 55
km 13,640 00



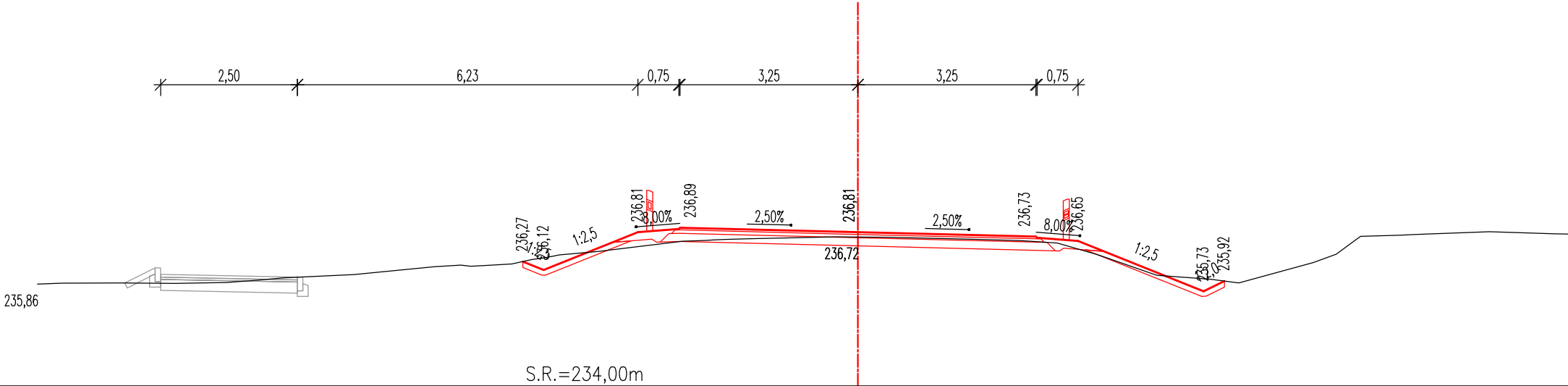
ŘEZ 56
km 13,660 00



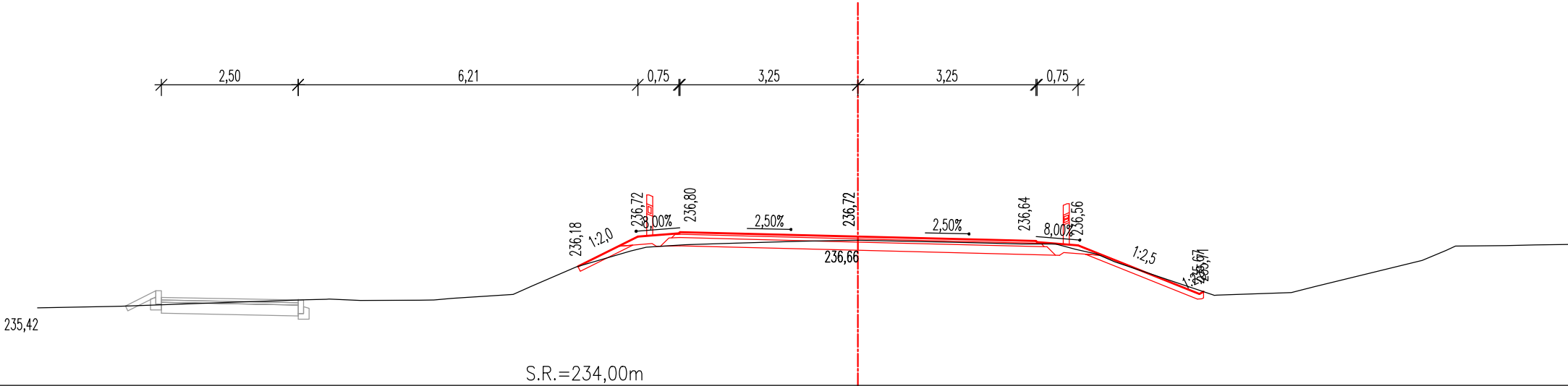
ŘEZ 57
km 13,680 00



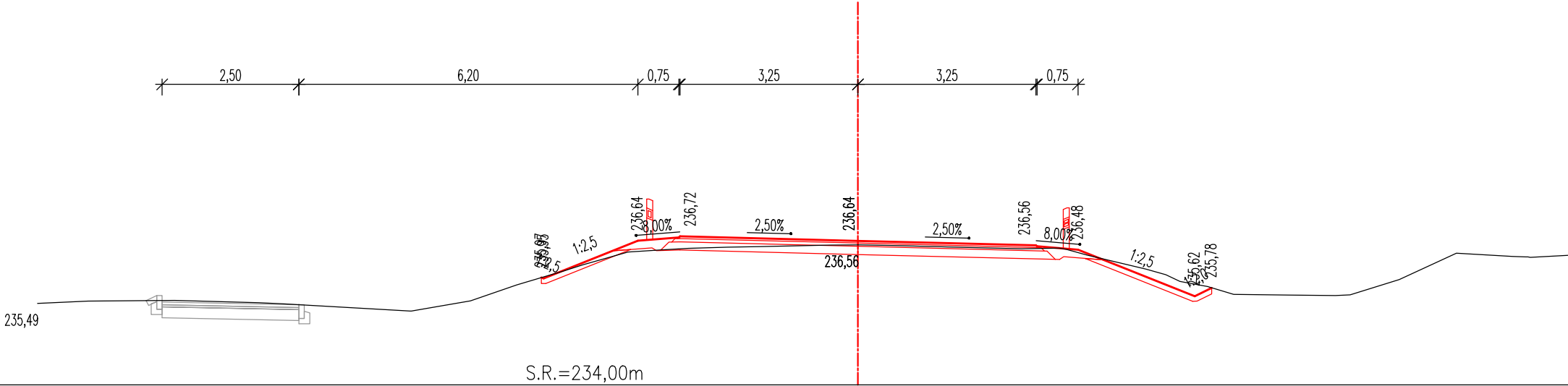
ŘEZ 58
km 13,700 00



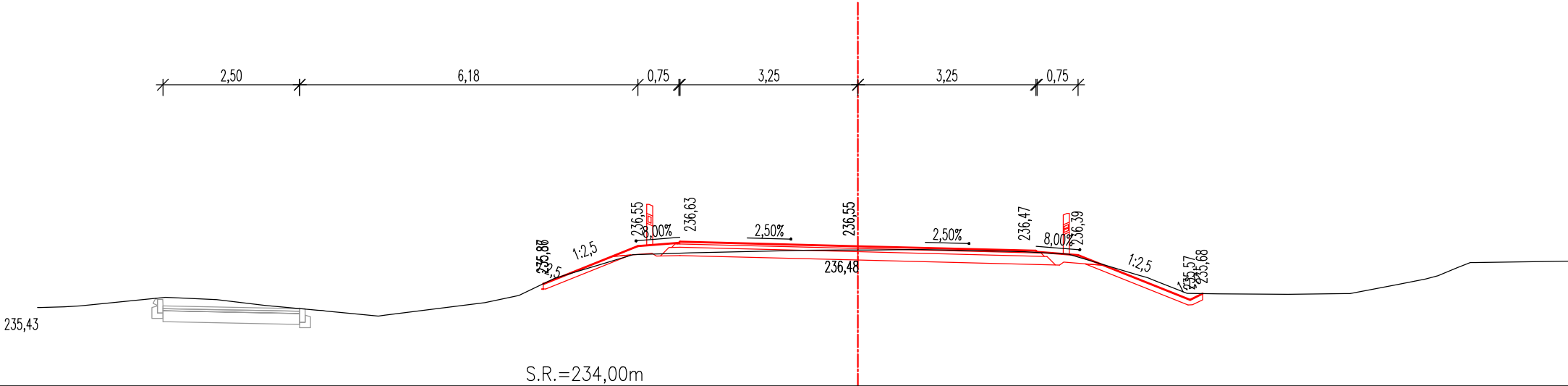
ŘEZ 59
km 13,720 00



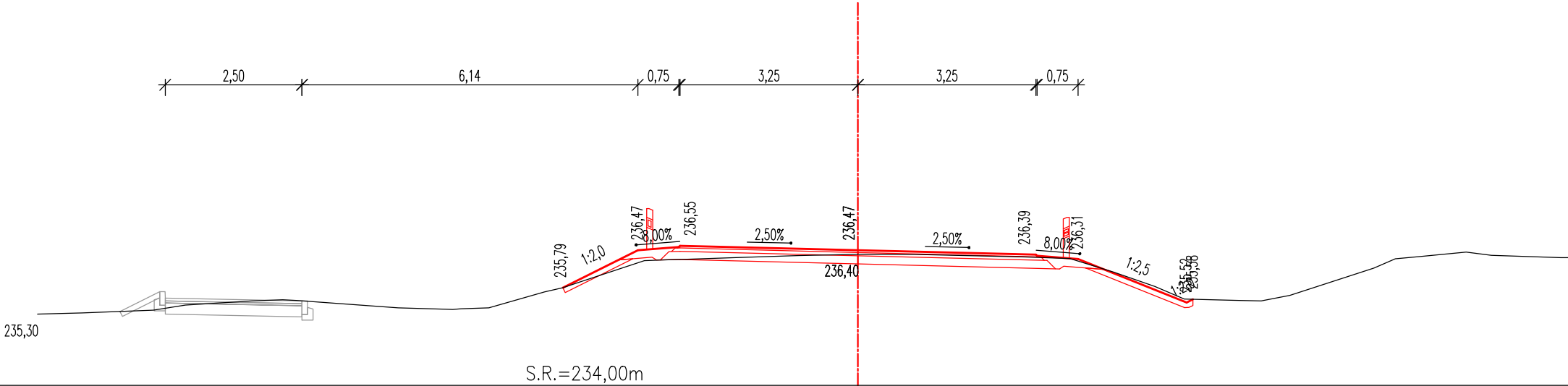
ŘEZ 60
km 13,740 00



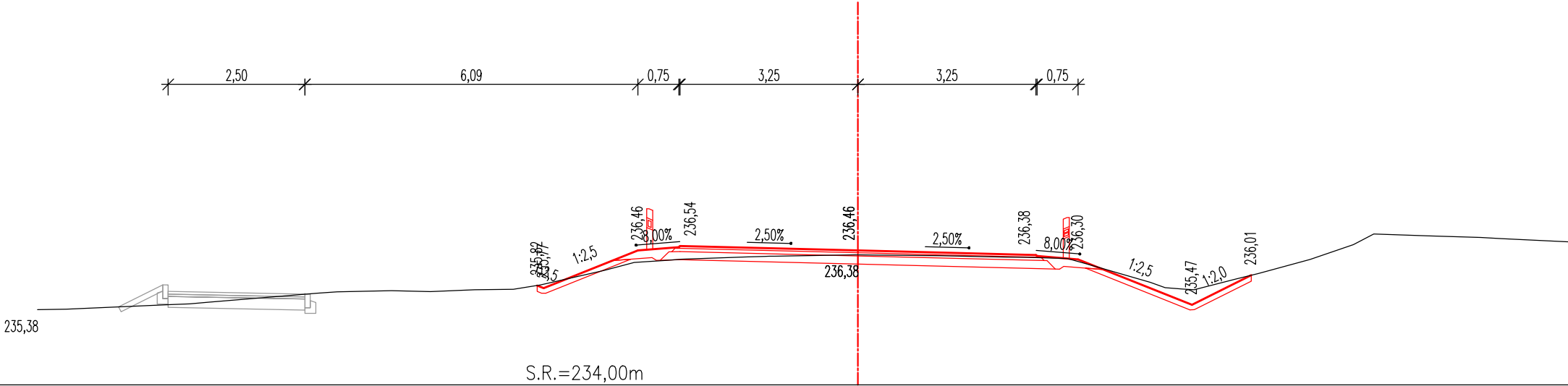
ŘEZ 61
km 13,760 00



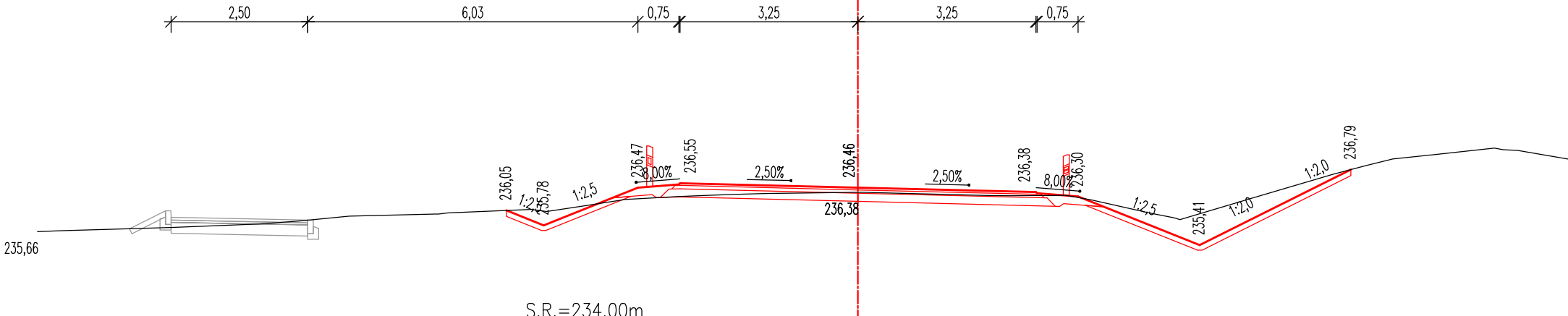
ŘEZ 62
km 13,780 00



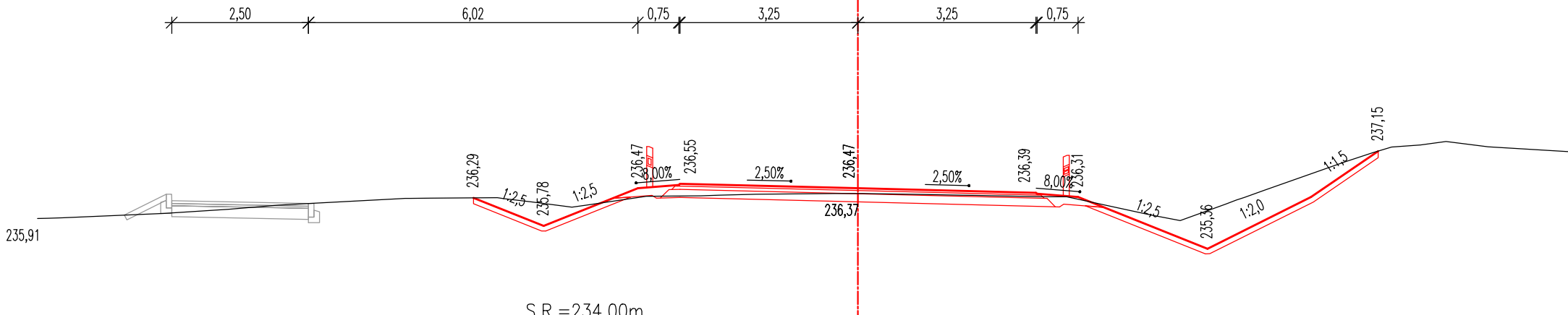
ŘEZ 63
km 13,800 00



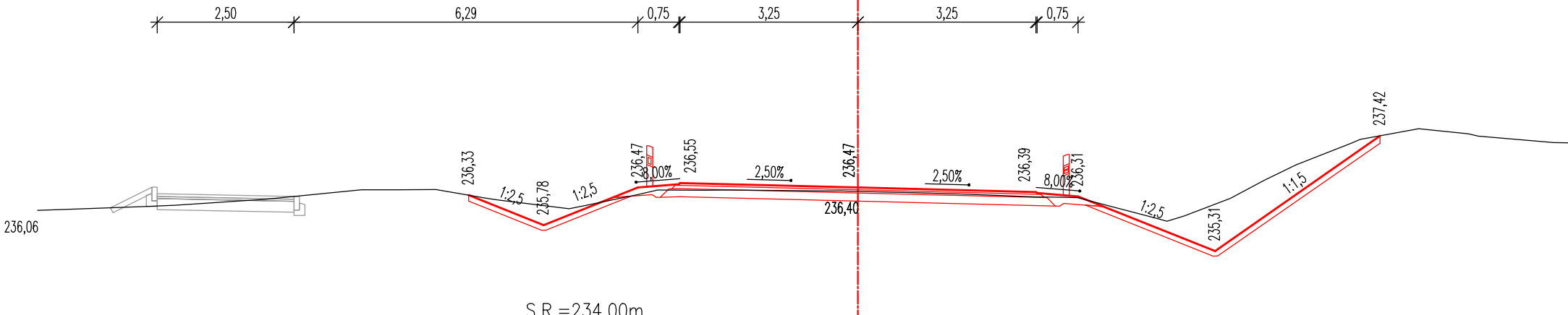
ŘEZ 64
km 13.820 00



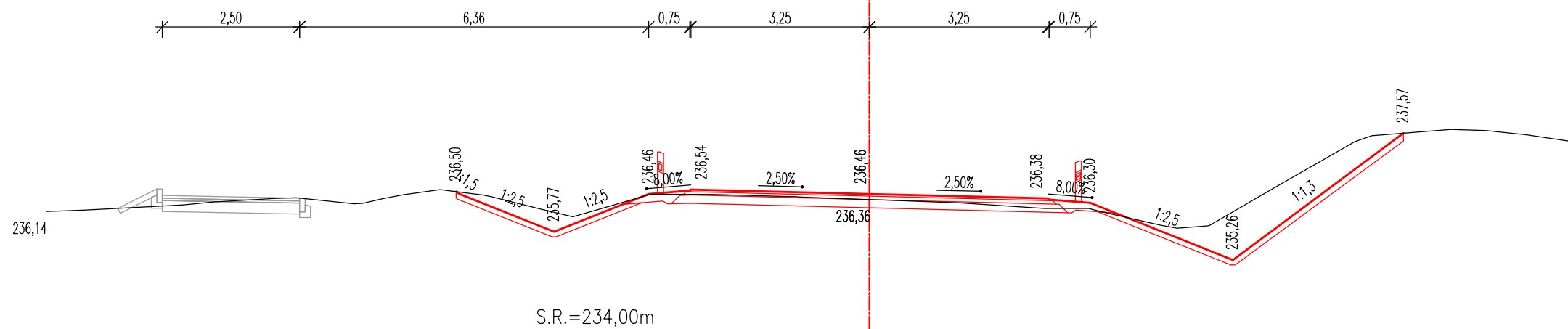
ŘEZ 65
km 13.840 00



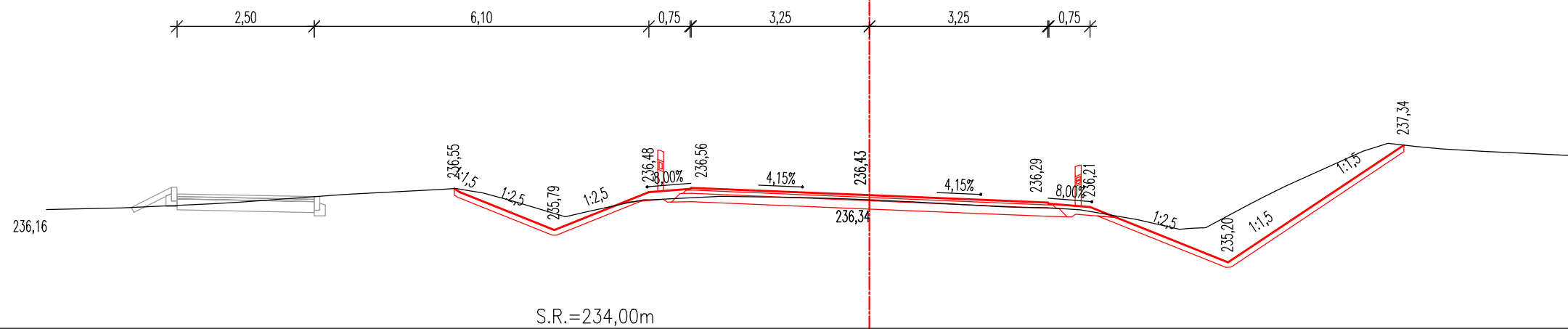
ŘEZ 66
km 13.860 00



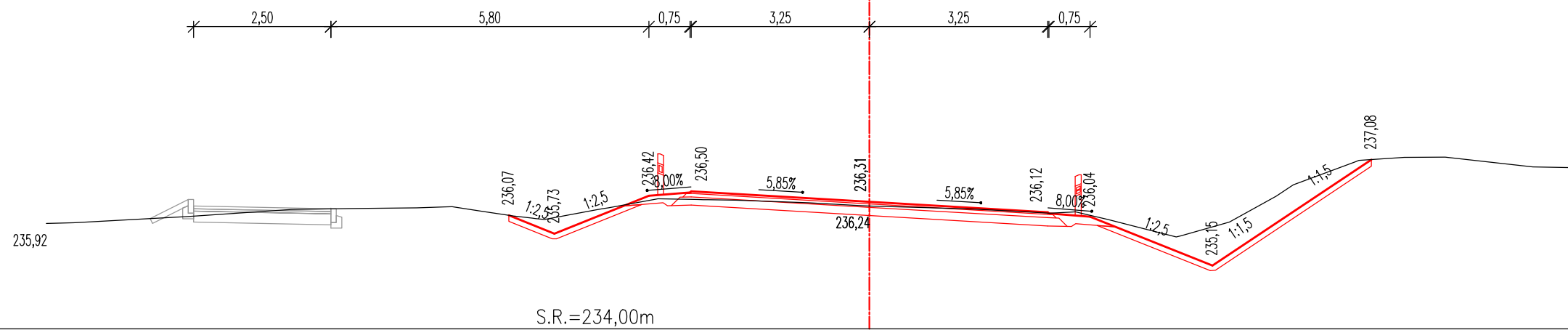
ŘEZ 67
km 13,880 00



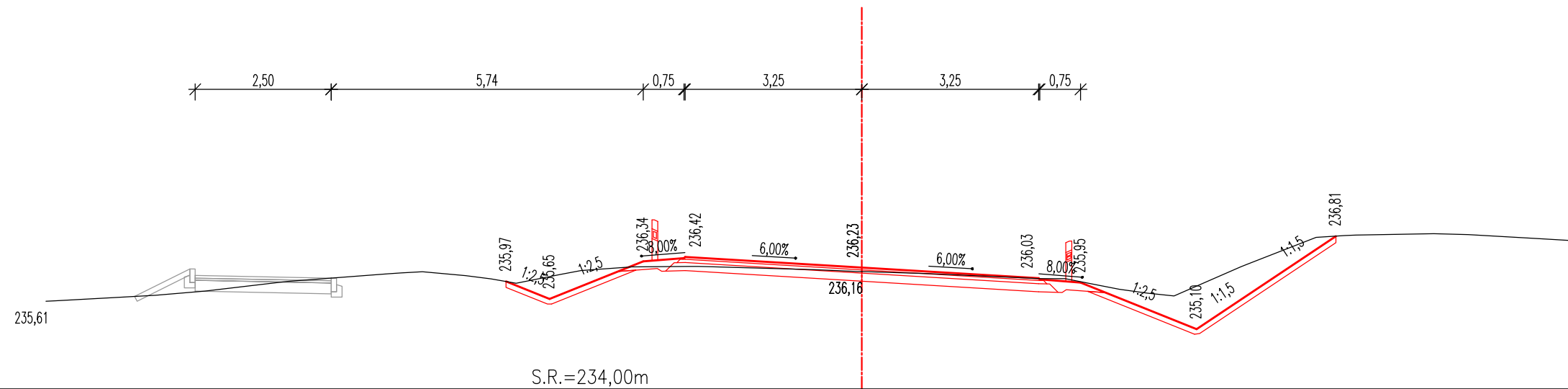
ŘEZ 68
km 13,900 00



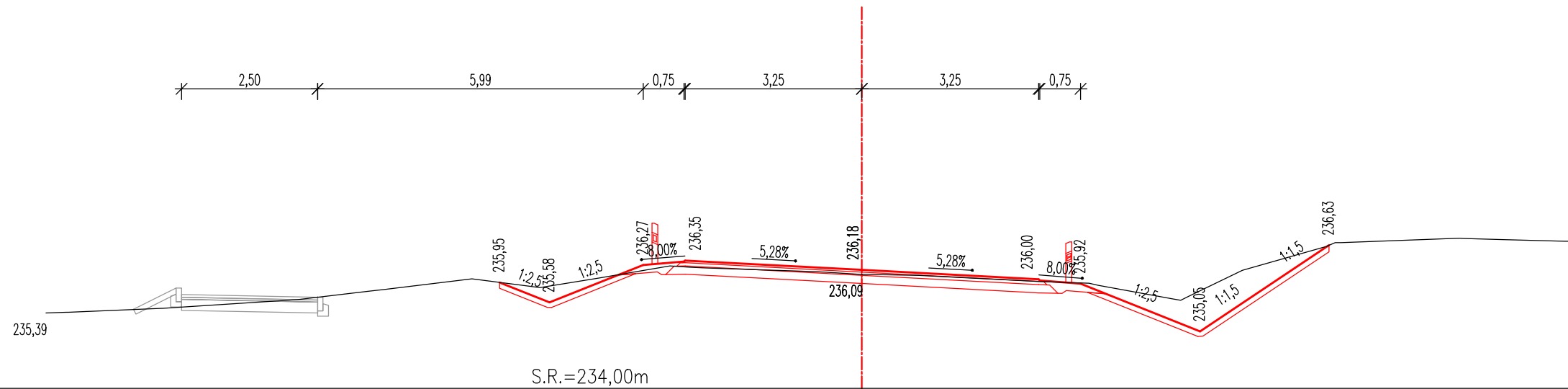
ŘEZ 69
km 13,920 00



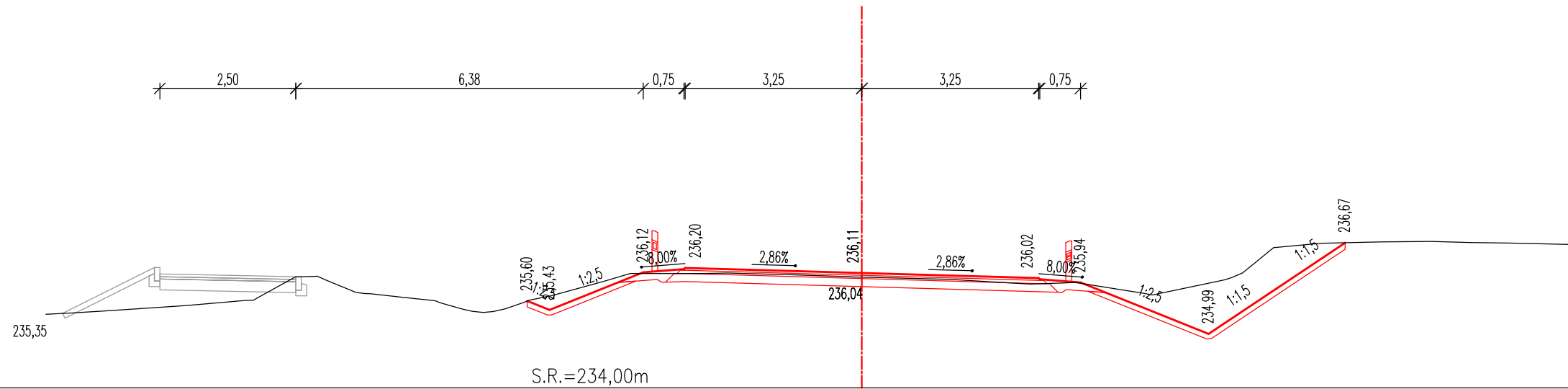
ŘEZ 70
km 13,940 00



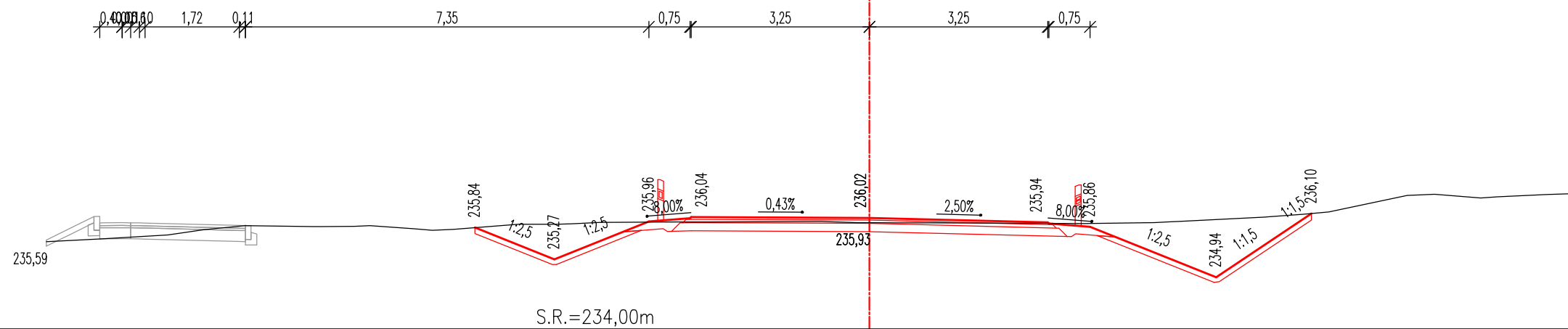
ŘEZ 71
km 13,960 00



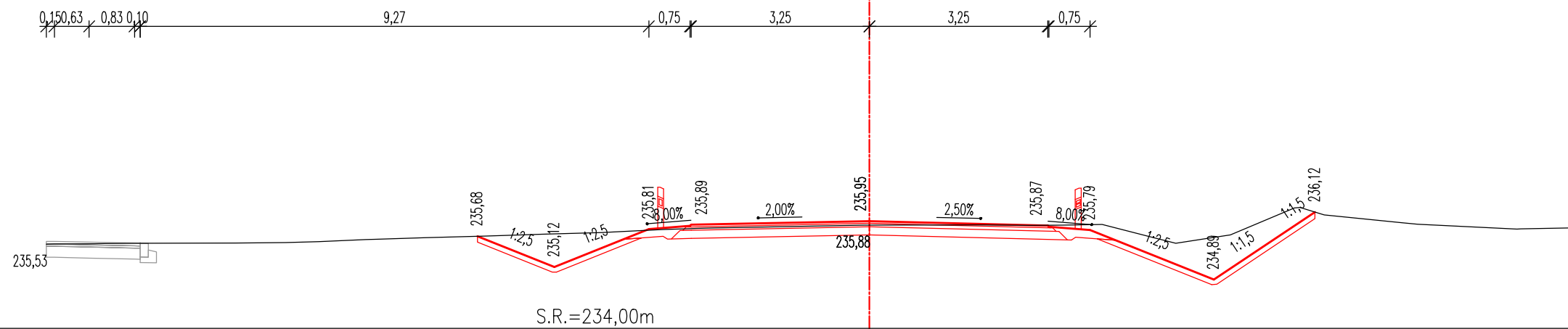
ŘEZ 72
km 13,980 00



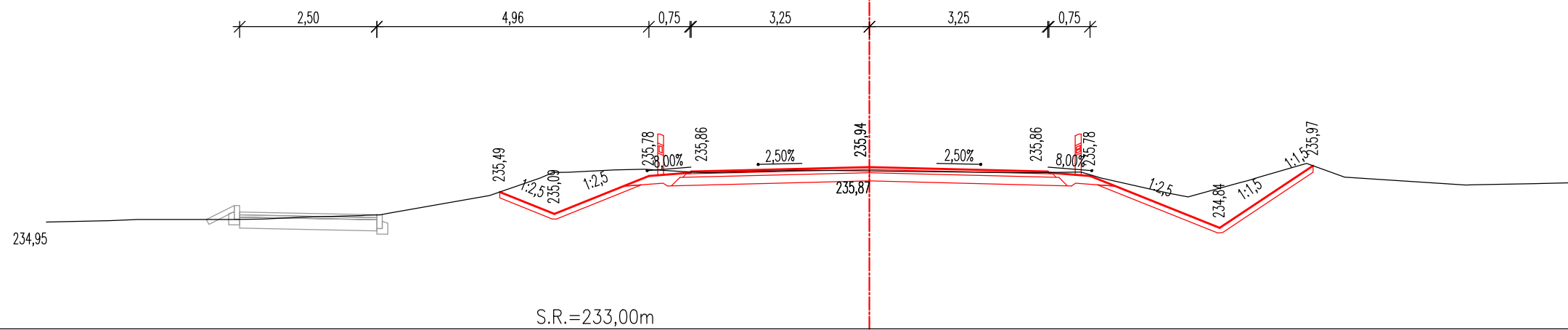
ŘEZ 73
km 14,000 00



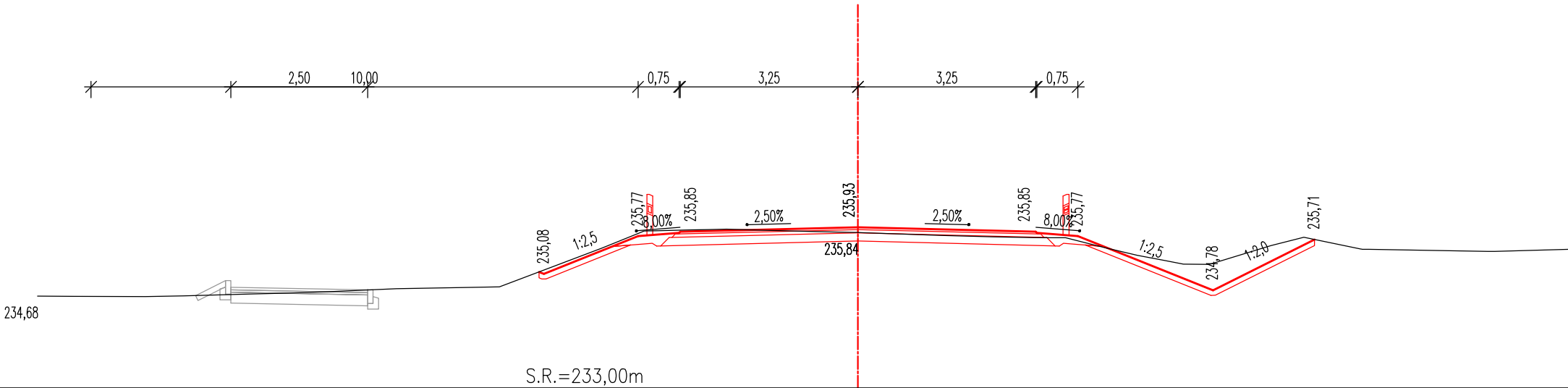
ŘEZ 74
km 14,020 00



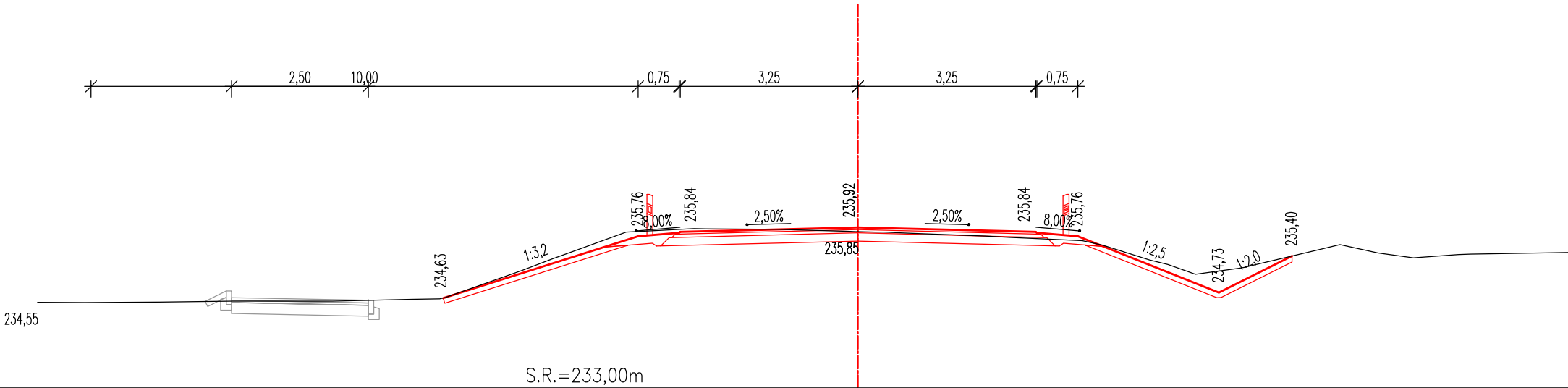
ŘEZ 75
km 14,040 00



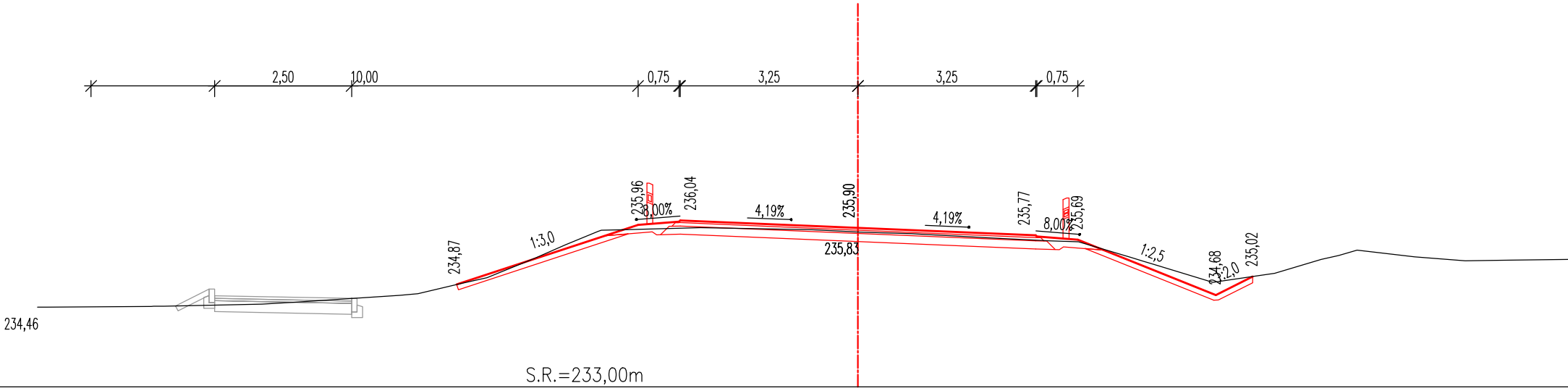
ŘEZ 76
km 14,060 00



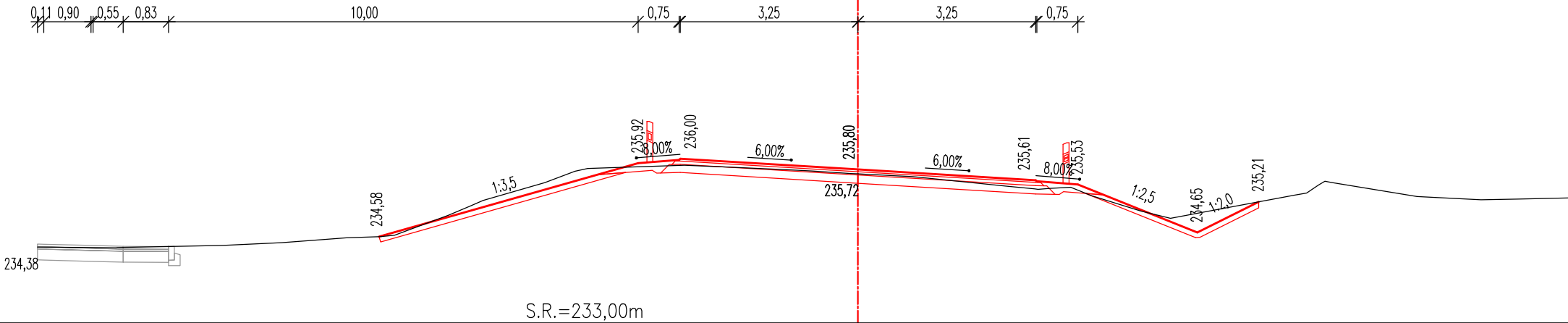
ŘEZ 77
km 14,080 00



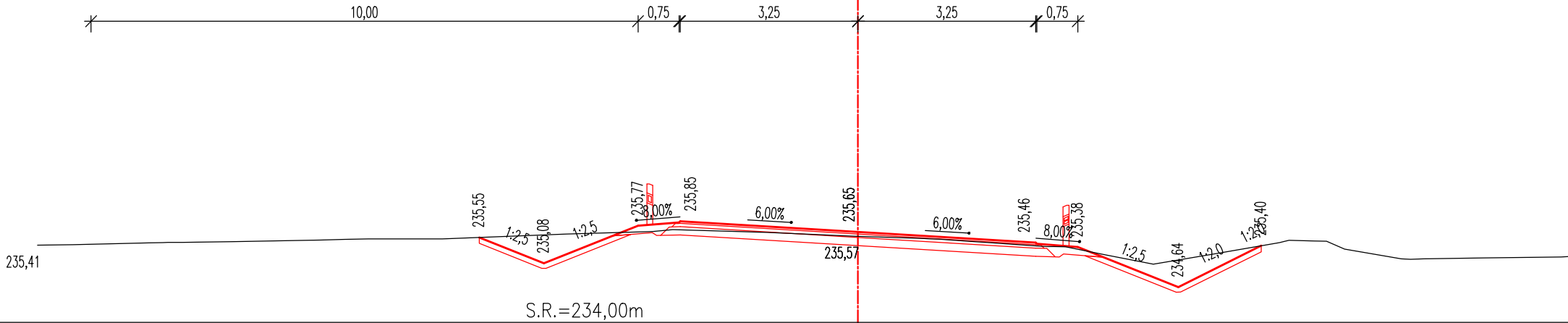
ŘEZ 78
km 14,100 00



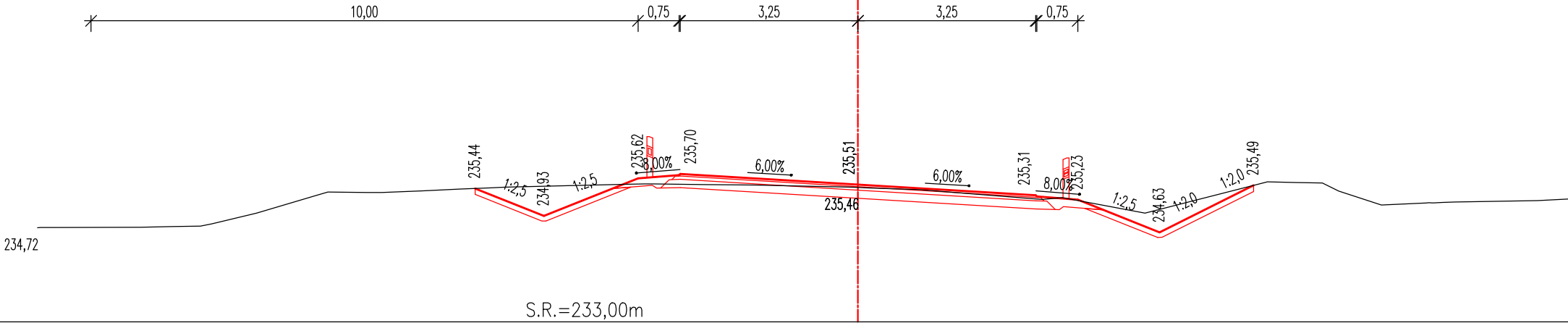
ŘEZ 79
km 14,120 00



ŘEZ 80
km 14,140 00



ŘEZ 81
km 14,160 00



ŘEZ 82
km 14,180 00

